

Most Plans  
Less Than  
**\$2/hr**

See Other Side  
for Details

# inReach<sup>SE</sup>



## THE SATELLITE COMMUNICATOR THAT SENDS AND RECEIVES MESSAGES ANYWHERE IN THE WORLD.

inReach SE from DeLorme. The next-generation of the groundbreaking, award-winning satellite communicator that both sends and receives text messages – all from one device in the palm of your hand. Give your family and friends peace of mind knowing you can be tracked, reached and rescued anywhere in the world. And with access to our unlimited, downloadable topographic maps, you can pair your inReach SE with your smartphone or tablet and always know exactly where you are.



Trigger an SOS and communicate back and forth with our 24/7 search and rescue monitoring center.



Adjustable tracking intervals from 1 minute to 4 hours allow you to track your trip and share your location, including GPS coordinates, altitude, and speed.



Send and receive 160-character text messages with GPS coordinates to cell numbers or email addresses worldwide and post updates to social media all from one device.\*



In the cockpit, pair it with your tablet or smartphone to make communication easier and give your family and friends the ability to reach you anytime, anywhere.



Special aviation subscription plans designed for more frequent tracking intervals are available.

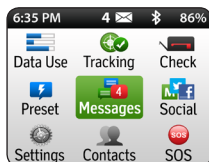


Provides 100% global coverage through the Iridium satellite network.

## inREACH SE: HOW IT WORKS

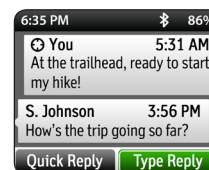
### • EASY TO USE HOMESCREEN

Easily access and view on-screen messages, tracking information, subscription data usage and user settings.



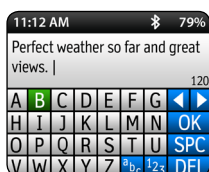
### • CONVENIENT 160-CHARACTER MESSAGING

Send and receive text messages worldwide, including a delivery confirmation from the satellite.



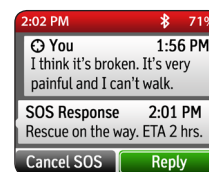
### • VIRTUAL KEYBOARD WITH PREDICTIVE TEXT

Virtual keyboard with predictive text makes sending free-form text messages possible without pairing inReach to a mobile device.



### • INTERACTIVE SOS COMMUNICATIONS

Interact with the search and rescue monitoring center to communicate the nature of your distress and stay in touch throughout the rescue process.



\*Email, SOS and Tracking functions work anywhere in the world; SMS availability may vary by country.

## WE HAVE GREAT PLANS FOR YOU.

Subscriptions with an annual contract are required to use your inReach. We offer special byte-based billing plans for aviators. These byte-based plans are designed for recreational aviators who want to have tracking at more frequent intervals than our standard plans (i.e. one or two minute tracking).

Supported Features	Consumer	Aviation
SOS and interactive text messaging (messages sent to 24/7 search and rescue monitoring center)	✓	✓
Flight following: track point intervals ranging from 10 minutes to 4 hours	✓	✓
Free-form, 160-character text messages	✓	✓
Preset messages	✓	✓
Automatic power-on and tracking		✓
More frequent flight following: track points at intervals ranging from one to 10 minutes		✓
Multiple planes viewable in MapShare		✓

## Choose a Plan Based on Your Byte Usage

**Step One:** To determine which plan is best for you, start by figuring out how much you plan to fly each month. This table is based on two-minute tracking during flight hours. Overage data is available in 1,000-byte bundles.

Monthly Plan	Bytes Included In Plan	Flight Hours with 2-min. Tracking (13 bytes per track)	Monthly Plan Price	Average Cost Per Flight Hour	Overage Costs Per 1,000 Bytes
Aviation 1	1,500	3.8	\$12.50	\$3.11	\$6.70
Aviation 2	3,000	7.7	\$17.95	\$2.33	\$4.50
Aviation 3	8,000	20.5	\$26.75	\$1.31	\$2.80
Aviation 4	12,000	30.8	\$34.25	\$1.11	\$1.60
Aviation 5	17,000	43.6	\$40.25	\$0.92	\$2.25
Aviation 6	30,000	76.9	\$62.50	\$0.82	\$1.70

**Step Two:** Next, determine your other data needs, including how many messages you think you might send and receive. If you allow family and friends to see your flight and ping you with our MapShare web portal, then you will need to include those in your plan as well. MapShare is our online portal that displays your plane's location on worldwide DeLorme topographic maps and aerial imagery.

**Text Messages (Avg. 80 bytes)**—Messages sent and received up to 160 bytes, depending on message length.

**Preset Messages (13 bytes)**—Short, commonly-used messages that are set up in your Explore account and pre-loaded to your inReach ahead of time.

**Tracking Points (13 bytes)**—Allow flight following at the online MapShare page, showing plane's location at pilot-selected intervals.

**Find-Me "Ping" with MapShare (23 bytes)**—Enables your family and friends to see your plane's location if inReach is powered on but tracking is not activated.

**Overages**—Refer to any data usage over and above a plan's allocation. Unused bytes do not rollover. Your actual use will vary depending on your operations, tracking interval, and size of text messages. You are charged for both sent and received messages.

## Important Subscription Details: Fees and Activation

Monthly plan prices do not include: **the required GEOS search and rescue monitoring fee of \$2.95 per month**; the federal Universal Fund Tax (between 5.9% and 6.5%); and any applicable state and local taxes. There is a one-time subscription activation fee of \$24.95. You can move among the various plans at any time. Changing your plan will incur a \$30 fee. Each plan is based on a 12-month commitment. These subscription plans are exclusively for U.S. and E.U. based activations by individual consumers.

Aviation subscriptions for inReach **can only be activated via phone** and not through our online Explore site. Call **800-561-5105** and speak with a highly-trained DeLorme service specialist who will be happy to assist you. Help is available weekdays from 9:00 a.m. to 8 p.m. ET.

To expedite the process, please have the following information when you call: the IMEI number for your inReach device(s), found in the battery compartment; an email address you want to associate with the account; a credit card number and billing address, and contact information for two emergency contacts.